



Louisiana Municipal Association

2011 Municipal Franchise Fee Survey

12/20/2011

Introduction

The Louisiana Municipal Association would like to thank all the municipalities who participated in the 2011 Municipal Franchise Fee Survey. We were able to collect and compile information from 172 municipalities on electric, water, natural gas, cable television and other franchise fee. The survey is divided into three sections. The first section is the contact information for each participating municipality. The second section contains franchise fee information by municipality. And the last section contains the same franchise fee information; however it is categorized by company. This section includes graphs of the company market share in municipal franchise agreements.

This survey can be found on the LMA website at www.lma.org under publications. We hope that you find this information useful. If you have any questions pertaining to the survey or wish to add or update your municipality's franchise information, please contact us at the LMA office. Once again, we thank you for your cooperation in this endeavor.

Franchise Fee Agreements Information

L.R.S. 33:4401 gives municipalities the authority to grant franchises to telephone, telegraph, electric light, water, and gas systems to use streets and public right of ways. Such franchises are limited to a period of 60 years and shall not be exclusive. Although the governing body is granted authority by 33:4401 to set the terms of the franchise, individual municipalities may have more restrictive provisions in their charters, such as a requirement that the franchise agreement be voted on in a referendum election. Cable television franchise fees are limited by L.R.S. 33:4461, which sets a maximum fee as provided by federal law (currently five percent). For more information on franchise fees, please contact the LMA office.

Contact Information

Abbeville	Vermilion	Kathy Faulk	abbevilleclerk@cox-internet.com	337-898-4219
Abita Springs	St. Tammany	Jennifer Oalman	jennifer.oalman@townofabitasprings.com	985-892-0711
Addis	W. Baton Rouge	Carroll P. Bourgeois	carroll@addisla.org	225-687-4844
Albany	Livingston	Randy Smith	albanyvillage483@bellsouth.net	225-567-1101
Alexandria	Rapides	Michael Marcotte	michael.marcotte@cityofalex.com	318-449-5008
Amite City	Tangipahoa	Pris Dilorenzo	amitecity@i-55.com	985-748-8761
Anacoco	Veron	Melissa Neal	anacoco@cebridge.net	337-239-0215
Angie	Washington	John Dawsey	angiecityhall@bellsouth.net	985-986-2444
Arcadia	Bienville	Theresa Burris	theresaburris@gmail.com	318-263-8456
Arnaudville	St. Landry	Dolores Quebedeaux	dquebedeaux23@hotmail.com	337-754-5911
Ball	Rapides	Madeleine Westberry	townofball@townofball.com	318-640-9604
Basile	Evangeline			
Baskin	Franklin	Jean Clark	baskin@inetsouth.com	318-248-3700
Bastrop	Morehouse	Sandra Goleman	sgoleman@cityofbastrop.com	318-283-0250
Baton Rouge	E. Baton Rouge	Tiffani Delapasse	tdelapasse@brgov.com	225-389-3080 x787
Benton	Bossier	Stephanie Sullivant	bentonla@bellsouth.net	318-965-2781
Bernice	Union	Lana Patton	bernice1750@bellsouth.net	318-285-9071
Berwick	St. Mary	Newell Slaughter	nws@townofberwick.org	985-384-8858
Bienville	Bienville	Dell Priest	bienvillevillage@bellsouth.net	318-385-0580
Blanchard	Caddo	Debra Smith	debra@blanchardla.org	318-929-7593
Bossier City	Bossier	Stacie Fernandez	fernandezs@bossiercity.com	318-744-8534
Boyce	Rapides	Mary Juneau	townofboyce@aol.com	318-793-2175
Breaux Bridge	St. Martin	Pattie Dupuis	pattiebl956@yahoo.com	337-332-8320
Brusly	W. Baton Rouge	Debbie Bethelot	bdethelot@bruslyla.com	225-749-2909
Bunkie	Avoyelles	Cynthia Dauzat	cityhall@cgdsl.net	318-346-7663
Campti	Natchitoches	Catherine Deans	catherined@cp-tel.net	(318) 476-3321
Cankton	St. Landry	Cinderella Miller	cty17999@centurytel.net	337-668-4456
Carencro	Lafayette	Gwen Martin	cityclerk@carencro.org	337-896-8481
Castor	Bienville	Vicki Pickett	villageofcastor@bellsouth.net	318-544-8718
Central	E. Baton Rouge	David Barrow	david.barrow@central-la.gov	225-261-5255
Chatham	Jackson	Lynette Roberts	townofchatham@gmail.com	318-249-2541
Cheneyville	Rapides	Paula Davis	townofcheneyville@statelco.net	318-279-2155
Choudrant	Lincoln	Celeste Butler	celeste@choudrant.org	318-768-4111
Church Point	Acadia	Chris Savoy	churchpointcity@centurytel.net	337-684-5692
Clarence	Natchitoches	Bobby Bratten		318-357-0440
Clarks	Caldwell	Phyllis Holmes	dreamcity@bellsouth.net	318-649-7218
Colfax	Grant	Donna Tyler	thetownofcolfax@bellsouth.net	318-627-3711
Converse	Sabine	Troy H. Terrell	villageofconverse@bellsouth.net	(318) 567-3312
Cotton Valley	Webster	Myra Kilburn	myrakilburn33@centurytel.net	318-832-4283
Cottonport	Avoyelles	Theresa Anderson	townofcottonport@centurytel.net	318-876-3485
Coushatta	Red River	Stephanie Babers	toc4312@bellsouth.net	318-932-4312

Covington	St. Tammany	Gina Hayes	ghayes@covla.com	985-892-1811
Creola	Grant	Phyllis Jackson	phyllis4795@att.net	(318) 641-0430
Crowley	Acadia	Judy Istre		337-783-0824
Delcambre	Vermilion/Iberia	Nichole G. Dugas	delcam@delcambre.net	337-685-4462
Delta	Madison	Robert Ott		318-633-9566
Denham Springs	Livingston	Clarence Speed	cspeedj9@bellsouth.net	225-667-8312
DeQuincy	Calcasieu	Lawrence Henagan	lawhenagan@yahoo.com	337-786-8241
DeRidder	Beauregard	Ginny Brand	gbrand@cityofderidder.org	337-462-8935
Dubberly	Webster	W.C. Hirth	dubberlytownhall@cebridge.net	318-371-9528
Duson	Lafayette	Harriet O'Brien	harriet.obrien@townofduson.com	337-873-6754
Elizabeth	Allen	Alice R. Chavez		318-634-5100
Epps	West Carroll	Denise Franks	eppsvillage@gmail.com	318-926-5224
Erath	Vermilion	Rquael Harris	townclerk@erath.brcoxmail.com	337-937-8401
Eunice	St. Landry	Earlene LeJeune	eunicecityclerk@hotmail.com	337-457-6516
Fenton	Jefferson Davis	Marella Hubachek	fentonclerk@centurytel.net	337-756-2321
Folsom	St. Tammany	Joyce Core	jcore@villageoffolsom.com	985-796-5607
Fordoche	Pointe Coupee	Lisa Cormier	clerk@fordoche.org	225-637-3112
Franklin	St. Mary	Karen LaBlanc	kleblanc@franklin-la.com	(337) 828-6310
Franklinton	Washington	Merty G. Fitzmorris	mfitzmorris@townoffranklinton.com	985-839-3569
French Settlement	Livingston	Debbie Culler	frenchsettlement@hotmail.com	(225) 698-6100
Gilbert	Franklin	Diana	villageofgilbert@att.net	318-435-6506
Gilliam	Caddo	Helen Adger		318-296-4393
Golden Meadow	LaFourche	Jamie Liner	townofgm@viscom.net	985-475-7942
Goldonna	Natchitoches	Verna Bedgood	villageofgoldonna@gmail.com	318-727-8770
Gonzales	Ascension	Clay Stafford	clay@gonzalesla.com	225-647-2841
Gramercy	St. James	Lydia Louque	lydial@townofgramercy.com	225-869-4403
Grayson	Caldwell	Carmen Head		318-649-7148
Greenwood	Caddo	Veronica Brown	vbrown@greenwoodla.org	318-938-7261
Gretna	Jefferson			
Grosse Tete	Iberville	Pam George	voigt@gt.brcoxmail.com	225-648-2131
Gueydan	Vermilion	David Dupuis	gueydan1@bellsouth.net	337-536-9415
Hammond	Tangipahoa	Mayson Foster	mayor@hammond.org	(985) 277-5601
Harahan	Jefferson	Mary F. Smith	mary.smith@ci.harahanla.us	504-737-6646
Harrisonburg	Catahoula	Stephanie Moreau	villageofharrisonburg@yahoo.com	318-744-5794
Haynesville	Claiborne	Penny Fields	haynesvilletown@cmaaccess.com	318-624-0911
Henderson	St. Martin	Sue Dupuis	hendersonla@cox-internet.com	337-228-7109
Hessmer	Avoyelles	Genie	hessmer@detelwireless.com	(318) 563-4571
Hodge	Jackson	Zelphia Schmidt	townofhodge@bellsouth.net	318-259-4705
Hosston	Caddo			
Iota	Acadia	Dolores Pousson	townofiota@centurytel.net	337-779-2597
Iowa	Calcasieu	Sandra Turley	sandra@iowala.org	337-582-3535
Jean LaFitte	Jefferson	Yvette Crain	yrcrain@townofjeanlafitte.com	(504) 689-2208
Jeanerette	Iberia	Renee Deare	ardeare@live.com	337-276-4587
Jefferson Parish	Jefferson Parish	Eric Mund	emund@jeffparish.net	504-364-3822
Jena	LaSalle	Cory Floyd	townofjena@centurytel.net	318-992-2148

Jennings	Jefferson Davis	Jeannette Lapoint	jglapoint@cityofjennings.com	337-821-5500
Junction City	Union/ Claiborne	Preston Rogers	junctioncityla@hotmail.com	318-986-4459
Kenner	Jefferson	Donna Hahn	dhahn@kenner.la.us	(504) 468-7240
Killian	Livingston	Rami Harkcom	killiantownhall@eatal.net	225-695-6785
Kinder	Allen	Traci Fontenot	tfontenotkindertown@centurytel.net	337-738-2620
Krotz Springs	St. Landry	Suzanne Belleau	townofks1@bellsouth.net	337-566-2322
Lafayette	Lafayette	Deirdra Young	dyoung@lafayettela.gov	337-291-8237
Lake Arthur	Jefferson Davis	Cythia Mallett	townclerk@erath.brcoxmail.com	337-774-2211
Lake Charles	Calcasieu	Karen Harrell	kharrell@cityoflc.us	(337) 491-1238
Lake Providence	East Carroll	Lee Ann Clement	lakeprovidence@bellsouth.net	318-559-2288
Leesville	Vernon	Tobi Droegemeier	tdroege@bellsouth.net	337-239-2444
Livingston	Livingston	Lea McDonald	leamcdonald@townoflivingston.com	225-686-7773
Livonia	Pointe Coupee	Donna Bergeron	clerklivonia@yahoo.com	225-637-2981
Lockport	Lafourche	Danielle Williams	dwilliams@townoflockport.com	985-532-3117
Loreauville	Iberia	Phyllis B. Savoy	loreauville@cox-internet.com	337-229-8306
Lutcher	St. James	Vanessa C. Roussel	vanessa@townoflutcher.com	225-869-5823
Madisonville	St. Tammany	Jeanie Morlier	madvtownclerk@charter.net	985-845-7311
Mandeville	St. Tammany	Milton G. Stiebing	mstiebing@cityofmandeville.com	985-626-3144
Mangham	Richland	Mildred Johns	townofmangha@hotmail.com	318-248-2170
Mansfield	Desoto	Marvin Jackson	dclerkmans@bellsouth.net	318-872-0406
Mansura	Avoyelles	Nell G. Tassin	townofmansura@cenutrytel.net	318-964-2153
Marion	Union	Johnnie Baker	johnniebaker@centurytel.net	(318) 292-4715
Marksville	Avoyelles	Heather B. Dauzat	heathercityofmks@yahoo.com	318-253-9500
Maurice	Vermilion	Melanie Theriot	villageofmaurice.mayor@cox-internet.com	(337) 893-6406
Mer Rouge	Morehouse	Janice Nelson	merrougecity@suddenlinkmail.com	318-647-3622
Merryville	Beauregard	Jennifer Hatfield	merryvilltownof@bellsouth.net	337-825-8740
Minden	Webster	Michael Fluhr	mfluhr@mindenusa.com	(318) 377-2144
Montgomery	Grant	Sheila McManus	monttownhall@yahoo.com	318-646-3110
Montpelier	St. Helena	Julie Barber	mont.la@century.com	225-777-4400
Moreauville	Avoyelles	Kenneth Farbe		318-985-2338
Morganza	Pointe Coupee	Elizabeth Dalton	morganzatownof@bellsouth.net	225-694-3655
Morse	Acadia	Cynthia Cormier	morse_70559@yahoo.com	337-783-7555
Napoleonville	Assumption	Ron Animashaun	ronanimashaun@aol.com	985-369-6365
Natchitoches	Natchitoches	Patrick Jones	pjones@natchitoches.com	(318) 357-3825
New Iberia	Iberia	Bridget E. Moity	bmoity@cityofnewiberia.com	337-369-2361
New Llano	Vernon	Donna Condon	townofnewllano@yahoo.com	337-239-3670
New Roads	Pointe Coupee	Lynette H. Nelson	lynette@cityofnewroads.net	(225) 638-5360
Newellton	Tensas	Aly Davis	townofnewellton@bellsouth.net	318-467-5051
Norwood	East Feliciana	Jennie Jelks	norwood@trustcable.com	225-629-5347
Oak Grove	West Carroll	Melissa Corley	oglatown@bellsouth.net	318-428-3275
Oak Ridge	Morehouse	Andy Barham		318-244-5033
Oberlin	Allen	Barbara T. Murray	murray1@centurytel.net	337-639-4333
Oil City	Caddo	Melissa Poise	melissaclerkoilcity@yahoo.com	318-995-6681
Palmetto	St. Landry	Doris V. McGee	clerk@palmetto-la.com	337-623-4426
Parks	St. Martin	Charlene E. Hill	parkschill@aol.com	(337) 845-4139
Pineville	Rapides	Ellen Melancon	ellen@pineville.net	318-449-5660

Plain Dealing	Bossier	Dale Barnette	pdealing@centurytel.net	(318) 326-4234
Plaucheville	Avoyelles	Mona Rabalais, Mayor		318-922-3111
Ponchatoula	Tangipahoa	Cheryl R Hoover	choover@cityofponchatoula.com	(985) 386-6484
Port Barre	St. Landry	Toria V. Comeaux	portbarreclerk@yahoo.com	337-585-7646
Powhatan	Natchitoches	Eddie Lee Jackson		318-352-8549
Provencal	Natchitoches	Mayor DuPree	poppy-1@eznetla.net	318-472-1753
Rayne	Acadia	Robert D. Hebert	bobbydhebert@rayne.org	337-334-3121
Rayville	Richland			318-728-2011
Ringgold	Bienville	Dolores K. Alford	townoll@centurytel.net	(318) 894-4699
Rodessa	Caddo	Renee York	rodessa015@centurytel.net	318-223-4211
Rosedale	Iberville	Karen Russo	krusso@rosedale.brcoxmail.com	225-648-2333
Roseland	Tangipahoa	Stephanie Cutrer	roseland748@yahoo.com	985-748-9063
Rosepine	Vernon	Missy Davis	townofrosepine@suddnelinkmail.com	337-463-8908 Ext. 15
Ruston	Lincoln	Emmett Gibbs	egibbs@ruston.org	318-251-8651
Saline	Bienville	Robert D. Slaytor	salinevillage@bellsouth.net	318-576-3545
Sarepta	Webster	Cheryle Robertson	tos@centurytel.net	318-847-4333
Sibley	Webster	Sherry McCann	sibleytownhall@bellsouth.net	(318) 377-0345
Sikes	Winn	Bobby Hathan	sikestownhall@gmail.com	318-628-2634
Slidell	St. Tammany	Sharon Howes	showes@cityofslidell.org	985-646-4316
South Mansfield	Desoto	Mayer Euricka Mayweather		318-872-3960
Spearsville	Union	Betty Barron	shal@bellsouth.net	(318) 778-3765
Springfield	Livingston	Charles Martin	springfd@bellsouth.net	(225) 294-3150
St. Francisville	West Feliciana	William D'Aquila	townofsf@bellsouth.net	225-635-3282
St. Martinville	St. Martin	Penny L. Granger		337-394-2230
Stanley	DeSoto	Althegon Burch		(318) 872-1839
Sterlington	Quachita	Marilyn Dilmore	sterlingtowntowno@bellsouth.net	318-665-2157
Stonewall	Desoto	Kay Berry	townofstonewall@comcast.net	318-925-9338
Sulphur	Calcasieu	Christopher Duncan	mayorsoffice@sulphur.org	337-527-4500
Sun	St. Tammany	Richard T. Kivett	village@villageofsun.com	985-886-5500
Thibodaux	Lafourche	Tommy Eschete	teschete@ci.thibodaux.la.us	985-446-7218
Tickfaw	Tangipahoa	Ruby LeTard		(985) 542-9249
Tullos	LaSalle	Charles Newsom	townoftullos@centurytel.net	318-534-6499
Turkey Creek	Evangeline	Melissa Ferguson	votcmf@yahoo.com	337-461-2212
Urania	LaSalle	Sandy Callender	uraniatown@centurytel.net	318-495-3452
Ville Platte	Evangeline	Shountilez Williams		(337) 363-2939
Vivian	Caddo	Diann House	diann@cmaaccess.com	318-375-3856
Walker	Livingston	Myra Streeter	myra.streeter@walker-la.gov	225-665-4356
Washington	St. Landry		townofwashington@bellsouth.net	337-826-3626
Welsh	Jefferson Davis	Linda S. LaBlanc	welshla@centurytel.net	337-734-2231
White Castle	Iberville	Gerald Williams	jermarr@yahoo.com	(225) 545-3012
Winnfield	Winn	Elaine Riley		(318) 628-3939
Youngsville	Lafayette	Rick Garner	rickgarnercityofyoungsville@cox-internet.com	3370856-4186
Zachary	E. Baton Rouge	Stephen Nunnery	steve.nunnery@cityofzachary.org	
Zwolle	Sabine	Jonathon Williams	tozwolle@cp-tel.net	(318) 645-6141

2011 Municipal Franchise Fee Survey

Municipality	Population	Company Type	Company Name	Year	Length	%
Abbeville	12,257	Electric	Entergy	2007	25	5%
		Gas	Entex	1996	25	4%
		Telephone	AT&T	2011	1	5%
		Telephone	LCT	2003	15	5%
		Cable	Cox Communications	2004	15	3%
Abita Springs	2,700	Electric	CLECO	2009	25	4%
		Electric	Wash-St. Tamm Cooperative, Inc	1987	25	4%
		Telephone	AT&T & Bellsouth	2009		5%
		Cable	Charter Communications	2009		5%
Addis	3,548	Electric	Entergy	1972	60	5%
		Cable	Cox Communications	2005	25	3%
Albany	1,052	Electric	DEMCO	1974	60	5%
		Electric	Entergy	1974	60	2%
		Natural Gas	Atmos	1991	25	2%
		Telephone	AT&T	2009		
		Cable	Charter Communications	2009		4%
Alexandria	48,000	Cable	Suddenlink	2007	10	5%
Amite City	4,141	Electric	Entergy	1996	25	2%
		Gas	Atmos	1990	25	2%
		Cable	Charter Communications	2003	5	5%
Anacoco	863	Electric	SWEPCO	2010	10	3%
		Telephone	AT&T	2008	5	2%
		Cable	Suddenlink	2011	15	3%
Angie	251	Electric	Washington St. Tammany Electric Co, Inc.			4%
		Gas	Centerpoint Energy			4%
		Telephone	AT&T			4%
		Cable	Charter Communications			4%
Arcadia	3,100	Electric	Claiborne Electric	2009	25	4%
		Electric	Entergy	1998	25	2%
		Gas	Centerpoint Energy	2002	25	2%
		Cable	Alliance Communications			3%
Arnaudville	1,057	Electric	Entergy	1972		5%
		Electric	Slemco	1973	60	8%
		Telephone	CenturyTel	1990	25	5%

		Cable	Allen's TV Cable		15	5%
Ball	4,000	Electric	CLECO	1997	25	4%
		Gas	Atmos	1998	25	4%
		Telephone	AT&T & Bellsouth			
		Cable	Suddenlink Communications	2006	5	5%
Basile		Electric	CLECO	1991	25	4%
		Telephone	Centurylink	1985	25	2%
		Cable	Alliance Communications	1996	15	5%
Baskin	354	Electric	Entergy			2%
		Gas	Atmos	2004	25	2%
Bastrop	11,365	Water	Peoples Water Co.	2003	15	2%
		Electric	Entergy	2002	25	2%
		Gas	Atmos	2006	5	2%
		Cable	Suddenlink	2011		5%
		Cable	McLeod USA Telecom Service	2002	10	5%
Baton Rouge	440,171	Water	Baton Rouge Waterworks	1997	50	5%
		Electric	Entergy	1982	60	5%
		Gas	Entergy Gulf States LA, LLC	1965	50	5%
		Telephone	Bellsouth Telecommunication, Inc.	1989		5%
		Cable	Cox Communications	2003	20	5%
Benton	2,100	Electric	AEP SWEPSCO	1964	15	2%
		Gas	Centerpoint Energy	1970	25	2%
		Cable	Zoom	1982	25	3%
Bernice	1,750	Electric	Entergy	1998	25	2%
		Gas	Centerpoint Energy			
		Telephone	Bellsouth			
		Cable	Alliance			
Berwick	4,946	Electric	CLECO	1960	10	5%
		Telephone	AT&T	2010	3	5%
		Cable	Allen's TV Cable	1970	16	5%
Bienville	202	Electric	Entergy		25	2%
		Gas	Atmos	1988	25	2%
Blanchard	2,899	Electric	AEP SWEPSCO	2006	10	2%
		Gas	Centerpoint Energy	1988	25	2%
		Cable	ETAN (MAACO Communications)	1981		3%

Bossier City	61,315	Electric	AEP SWEPSCO	2010	25	5%
		Gas	Centerpoint Energy	1987	35	2%
		Telephone	Bellsouth Telecommunication, Inc.			2%
		Cable	Suddenlink	2008		5%
Boyce	1,190	Cable	Suddenlink	2010	14	5%
Breaux Bridge	8,237	Electric	CLECO	1980	50	4%
		Electric	Slemco	2000	10	3%
		Telephone	CenturyTel	2008	25	2%
		Cable	Cox Communications	2007	15	3%
		Electric	Energy	1972	60	5%
Brusly		Cable	Cox Communications	2010	15	5%
Bunkie	4,652	Electric	CLECO	2009	27	4%
		Gas	Centerpoint Energy	1996	25	4%
		Cable	Media 3	2002	15	2%
Cankton	481	Electric	Energy & Slemco	1961	10	5%
		Gas	Atmos	1961		3%
		Telephone	CenturyTel	1961	15	5%
Campti	1069	Electric	SWEPSCO	1996	18.5	3%
		Electric	CLECO	1985	30	4%
		Gas	Atmos	2009	10	3%
		Telephone	Campti-Pleasant Hill Tele Co.	1990	10	4%
		Cable	Red River Cable	1982	10	3%
Carencro		Electric	Energy	1982	50	5%
		Electric	Slemco	2005	10	5%
		Gas	Atmos	2009	10	3%
		Cable	Cox Communications	2009	15	3%
Castor	209	Electric	Energy			2%
		Gas	Atmos			2%
		Telephone	AT&T			
Central	27,000	Electric	DEMCO	2009	25	5%
		Electric	Energy	2009	40	5%
		Cable	Cox Communications	2008	60	5%
Chatham	635	Electric	Energy	1998	25	2%
		Telephone	Centurylink	1996	25	2%

Cheneyville	625	Electric	CLECO	1991	30	4%
		Gas	Centerpoint Energy	2001	15	4%
		Cable	Suddenlink	2009		4%
Choudrant	845	Electric	Energy	2004	25	2%
		Gas	Centerpoint Energy	2007	25	2%
		Telephone	Centurylink	2004	10	3%
		Cable/Tele	Squire Creek Communication	2003	10	3%
Church Point	4,200	Electric	Energy			5%
		Gas	Centerpoint Energy			4%
		Telephone	CenturyTel			3%
		Cable	Charter Communications			5%
Clarence		Water	City of Natchitoches	2003		
		Electric	VEMCO			
		Electric	SWEPCO			
		Gas	Town of Montgomery Gas			
		Telephone	Bellsouth	1991	10	3%
		Cable	Red River Cable TV		15	3%
Clarks	1,070	Electric	Energy			
		Gas	Atmos			
Colfax	1,659	Electric	CLECO	1947	32	4%
		Cable	Alliance Communications	1981	30	3%
Converse		Electric	CLECO	1987	30	4%
		Gas	Atmos	1992	30	3%
Cotton Valley	1,009	Electric	Energy			
		Gas	Centerpoint Energy			
		Telephone	CenturyTel			
		Cable	Zoom Cable			
Cotton Port	2,338	Electric	CLECO	1985	30	4%
		Gas	Centerpoint Energy	1995	15	4%
		Telephone	Centurylink	1994	15	5%
		Cable	Suddenlink	2009	15	5%
Coushatta	2,300	Electric	VEMCO	1981		3%
		Electric	SWEPCO	2010		3%
		Electric	CLECO Louisiana Electric	1978	25	4%
		Gas	Atmos	1961	25	3%
		Cable	Red River Cable TV	1976		2%
Covington	9,000	Electric	CLECO	2006	22	4%

		Gas	Atmos	1988	29	2%
		Gas	Entex	1988	37	4%
		Telephone	AT&T			
		Cable	Charter Communications			5%
Creola	app. 190	Electric	CLECO	2002	25	4%
Crowley	13,265	Water	Lawco	1993	25	4%
		Electric	CLECO	1994	20	4%
		Electric	Slemco	2007	10	4%
		Gas	Centerpoint Energy	1995	25	4%
		Telephone	Bellsouth	1991	15	5%
		Cable	Cox Communications	2007	10	5%
Delcambre	1,866	Electric	Entergy	1973	60	5%
		Telephone	Delcambre Telephone Co.	2010	10	
		Cable	Cox Communications	2011	15	5%
Delta	320	Electric	Entergy			
		Gas	Atmos			
		Telephone	AT&T			
Denham Springs		Electric	Entergy	1972	60	5%
		Electric	DEMCO	1972	60	5%
		Cable	Cox Communications	1992	25	5%
		Cable	AT&T	2008		5%
DeQuincy	3,235	Water	Lawco	2006	20	5%
		Electric	CLECO	2007	30	4%
		Electric	Bean Electric Coop, Inc.	1999	12.5	5%
		Gas	DeQuincy Gas Co.			
		Telephone	CenturyTel	2001	10	2%
		Cable	Communicom	2010	15	3%
DeRidder	10,578	Electric	CLECO	1977	50	4%
		Electric	BECI	1976	50	5%
		Gas	Centerpoint Energy	2011	15	4%
		Cable	Suddenlink Comm.	2005	25	3%
Dubberly	294	Electric	Claiborne Electric	2008	42	4%
		Electric	Entergy	1998	25	2%
		Gas	Arkansas LA Gas Co.	1998	25	2%
		Telephone	AT&T Mobility			
		Cable	Suddenlink	2008	7	3%
Duson	1,736	Electric	Entergy		10	5%
		Electric	Slemco	2008	10	5%

		Gas	Centerpoint Energy			4%
		Cable	Cox Communications	2011	3	3%
Elizabeth	598	Electric	BECI	1989	30	5%
		Electric	CLECO	2008	10	4%
		Cable	Cameron Communications	2006	15	5%
Epps	1,054	Electric	Energy	2005	10	2%
		Gas	Atmos	2005	10	2%
Erath	2,261	Electric	Slemco	2005	2015	5%
		Electric	Energy			
		Gas	Centerpoint Energy			
		Cable	Cox Communications			
Eunice	10,398	Water	Lawco	1992	25	4%
		Electric	CLECO	1988	30	4%
		Electric	SLEMCO	2006	12	4%
		Telephone	AT&T	1970		3%
		Cable	Renaissance Media LLC	1999	25	5%
Fenton	379	Electric	Energy	1972	60	5%
		Gas	Centerpoint Energy	1992	25	4%
		Telephone	CenterTel of Evangeline, LLC	2008	10	3%
Folsom	716	Electric	Washington St. Tammany Electric Co, Inc.			4%
		Gas	Atmos			
		Cable	Charter Communications			5%
Fordoche	1,150	Electric	Pointe Coupee Electric Corp.	1994	20	1%
		Telephone	Star Telephone	1997	25	2%
		Cable	Spillway Communications	1981	15	3%
Franklin		Electric	CLECO	1980	60	4%
		Gas	Centerpoint Energy Entex	1993		4%
		Telephone	Various			3%
		Cable	Cox Communications	2009	15	3.5%
Franklinton	3,857	Electric	Washington St. Tammany Electric Co, Inc.	2005	10	4%
		Telephone	AT&T Mobility			3%
		Cable	Charter Communications	2004	10	5%
French Settlement	1,116	Electric	Energy	1972	60	5%
		Electric	Demco	1973	60	5%
		Telephone	Eatel	1987	25	2%

		Cable	Charter Communications	1972	60	5%
		Cable	Eatel Cable TV	2007	15	5%
Gilbert	561	Electric	Entergy	1998	25	2%
		Gas	Atmos	1987	25	2%
		Cable	CMA Communications	1987	25	3%
Gilliam	180	Electric	SWEPCO			
		Gas	Centerpoint Energy			
		Telephone	Centurylink			
		Cable	Comcast			
Golden Meadow	2,183	Electric	Entergy	2003	25	2%
		Gas	South Coast Gas	2009	60	5%
		Telephone	Lafourche Telephone Co.	2000	25	3%
		Cable	Callais Cablevision, Inc.	1999	20	3%
Goldonna	430	Electric	SWEPCO	1995	17	3%
		Gas	Atmos	1988	25	2%
		Telephone	AT&T	1991	10	5%
Gonzales	9,781	Electric	Entergy	1974	60	5%
		Gas	Atmos	1990	25	3%
		Telephone	Eatel	2001	25	5%
		Cable	Cox Communications	2007	10	5%
		Cable	Eatel Cable TV	2001	25	5%
Gramercy	3,300	Electric	Entergy	1993	25	2%
		Gas	Atmos	2009	15	2%
		Cable	Cox Communications	2008	15	5%
Grayson	521	Electric	Entergy			
		Gas	Atmos			
Greenwood	3,200	Electric	AEP SWEPCO	1988	25	2%
		Gas	Centerpoint Energy	1992	25	2%
		Cable	Comcast	2009	10	5%
Gretna	17,736	Electric	Entergy	2004	25	2%
		Gas	Atmos	2010	25	
		Cable	Cox Communications	2007	10	5%
		Cable	AT&T	2010		5%
Grosse Tete	657	Electric	Entergy			
		Telephone	Star Telephone	2010	4	4%
		Cable	Cox Communications	2011		5%

			James Cable Partners			
Gueydan	1,600	Cable	Communicom		5	5%
Hammond	20,021	Electric	Energy	2008	60	5%
		Gas	Atmos	1997	3	5%
		Cable	Charter			5%
Harahan	9,872	Electric	Energy	1996	25	1%
		Gas	Atmos	1985	25	2%
		Telephone	AT&T	2010		
		Cable	Cox Communications	2004	10	5%
Haynesville	2,396	Electric	Energy	2008	25	3%
		Gas	Centerpoint Energy	1991	25	2%
		Cable	Cable Management Ass.	2010	15	5%
Henderson	1,601	Electric	Energy	2012	25	5%
		Gas	Atmos	1971		3%
		Telephone	Century			5%
		Cable	Cox Communications			3%
Hessmer	802	Electric	CLECO	1956	25	4%
		Gas	Centerpoint Energy	1970	25	4%
		Cable	Media 3	1987	15	5%
Hosston	373					
Iota	1,485	Electric	Energy	1972	60	5%
		Telephone	CenturyTel	2008	25	2%
		Cable	Charter Communications	1982		5%
Iowa	2,996	Electric	Energy	1982	50	5%
		Gas	Centerpoint Energy	1992	25	4%
		Telephone	Centurylink	2008	25	2%
		Cable	Suddenlink	1995	5	5%
Iowa		Electric	Energy	1999	25	2%
		Gas	Atmos	2009	10	2%
		Cable	Cox Cable Jefferson Parish	1988	25	3%
Jeanerette	5,000	Electric	CLECO	2001	25	
		Gas	Centerpoint Energy	1995		
		Telephone	AT&T	1993		
		Cable	Cox Communications	1977		

Jefferson Parish	432,552	Cable	Cox Communications	1990	28	5%
		Television	AT&T	2010	9	5%
		Other	CenturyTel	2005	15	5%
		Other	WilTel Communication	2005	15	
		Other	Metromedia Fiber Network			
		Other	Services	2000	15	
		Other	Telecove Operations	2000	15	
		Other	Southern Light	2008	15	
		Other	Level III Communications	2000	15	
<hr/>						
Jena	3,398	Electric	Energy	2011	25	2%
		Telephone	Centurylink	2009	10	2%
		Cable	Media 3			2%
<hr/>						
Jennings	11,046	Electric	Energy	1972	60	
		Gas	Centerpoint Energy	1993	25	4%
		Cable	Charter Communications	2004	15	5%
<hr/>						
Junction City	652	Electric	Energy	1989	25	2%
		Gas	Centerpoint Energy	1990	25	2%
		Cable	Buford Co.	2008	15	5%
<hr/>						
Kenner	66,000	Electric	Energy	1996	25	2.5%
		Gas	Atmos	2010	10	2%
		Telephone	AT&T	2010	10	5%
		Cable	Cox Communication	2004	15	5%
<hr/>						
Killian		Water	Diversion	2008		3%
		Electric	DEMCO	2009		5%
		Electric	Energy	2009		2%
		Telephone	Eatel	2009		0%
		Telephone	Peg/Video	2009		5%
		Cable	Charter Communications	2009		5%
		Other	Mo-Dad	2009		3%
<hr/>						
Kinder	2,500	Electric	CLECO	2007	25	4%
		Electric	BECI	2006	4	4%
		Telephone	Centurylink	2011	5	2%
		Cable	James Cable Partner Communicom	1995	15	3%
<hr/>						
Krotz Springs	1,100	Electric	Slemco	2006	15	5%
		Telephone	AT&T & Bellsouth			
		Cable	Spillway Communication	2007		3%
<hr/>						
Lafayette	342,201	Gas	Centerpoint Energy	2009	5	4%

		Gas	Atmos	2003	10	4%
		Telephone	Paetec	1997	15	5%
		Cable	Lus Communications	2007	10	3%
		Cable	Cox Communications	2010	10	3%
		Other	Acadiana Transit	2010	2	2%
Lake Arthur	2,947	Electric	Energy	1972	60	5%
		Electric	Jeff Davis Electric	1977	60	5%
		Gas	Centerpoint Energy	1995	25	4%
		Cable	James Cable PartnerCommunicomm	2008	10	3%
Lake Charles	71,993	Electric	Energy	1971	60	5%
		Gas	Centerpoint Energy	2011	15	4%
		Cable	Suddenlink Communications	2007	15	5%
Lake Providence	Est. 4500	Electric	Energy			2%
		Gas	Atmos			
		Telephone	AT&T & Bellsouth			3%
		Cable	Delta Cable			5%
Leesville	6,800	Electric	CLECO	1995	20	4%
		Gas	Centerpoint Energy	1996	15	4%
		Telephone	AT&T & Bellsouth			3%
		Cable	Suddenlink	1995		4%
Livingston	1,429	Electric	DEMCO			
		Electric	Energy			5%
		Cable				5%
Livonia	1,339	Electric	Energy	1972	60	5%
		Electric	Pointe Coupee Electric	2002	10	5%
		Telephone	Star Communications	2009	5	4%
		Cable	Spillway Communications	2010	15	5%
Lockport	2,600	Electric	Energy	2003	25	2%
		Gas	South Coast Gas Co.	2003	10	2%
		Telephone	AT&T	2011	1	5%
		Cable	Vision Communications	2003	10	3%
Longstreet	163	Electric	Panola Harrison	1993		2%
		Electric	SWEPCO	1991	26	2%
		Gas	Atmos	1993	25	2%
Loreauville		Water	Lawco	1982		2%
		Electric	CLECO	1956	3	4%

		Gas	Centerpoint Energy	1992	25	4%
		Cable	Cox Communications	2011	15	2%
Lutcher	3,559	Electric	Entergy		25	2%
		Gas	Atmos	1940	99	2%
		Cable	Cox Communications	2008	15	5%
Madisonville	820	Electric	CLECO	1965	30	4%
		Cable	Charter Communications	1999	15	5%
Mandeville	12,500	Electric	CLECO	1986	30	4%
		Gas	Atmos	1988	25	2%
		Cable	Charter Communications			5%
		Cable	AT&T			5%
Mangham	611	Electric	Louisiana Power & Light	1998	20	2%
		Gas	Atmos	1987	25	2%
		Telephone	Centurylink	2008	20	2%
Mansfield	5,001	Electric	CLECO	2009	30	4%
		Gas	Atmos	2007	25	3%
		Telephone	Bellsouth Telecommunication, Inc.	2006	10	5%
		Cable	CMA Communications	2010	15	5%
Mansura	1,617	Water	Lawco	1983	4	5%
		Electric	CLECO	1986	20	5%
		Gas	Centerpoint Energy	1995	10	5%
		Telephone	Centurylink	1976	4	5%
		Cable	Media 3	2008	3	5%
Marion	765	Electric	Claiborne Electric	1987	25	4%
		Gas	Centerpoint Energy	1991	25	2%
		Telephone	Centurylink	1987	25	2%
Marksville	6,275	Electric	Entergy	2003	25	2%
		Electric	CLECO LA Electric Co.	1996	20	4%
		Gas	Entex	1992	25	4%
		Telephone	Bellsouth Telecommunication, Inc.	2001	20	5%
		Cable	Media 3	2009	10	3%
Maurice	943	Electric	Entergy Gulf States	1972	60	5%
		Gas	Centerpoint Energy	1992	25	4%
		Cable	Cox Communications	2001	20	3%

Mer Rouge	725	Electric	Energy	1998	25	2%
		Gas	Atmos	1990	25	2%
		Cable	Suddenlink Communications	1981	3	3%
Merryville	1,165	Electric	BECI			
		Electric	CLECO			
		Gas	Centerpoint Energy			
Minden	13,087	Gas	Centerpoint Energy	2011	10	4%
		Telephone	Bellsouth	2005	10	5%
		Cable	Suddenlink	2005	15	5%
Montgomery	850	Electric	Energy	2008	25	2%
		Cable	Alliance Communications	2009	5	3%
Montpelier		Electric	DEMCO	2008		3%
		Electric	Energy		25	2%
Moreauville	1,025	Electric	CLECO	1985	30	4%
		Telephone	Centurylink	2011	25	4%
		Cable	Suddenlink	1990	25	3%
Morganza	680	Electric	Energy	1972	60	5%
		Cable	CoBridge Communications	1972	20	3%
Morse	763	Electric	Energy		25	
		Electric	Slemco	2009		
		Gas	Centerpoint Energy			
		Telephone	AT&T			
Napoleonville	686	Electric	Louisiana Power & Light	2002	25	2%
		Cable	Charter Communications	2009		3%
Natchitoches	18,323	Gas	Atmos	2001	15	5%
		Cable	Suddenlink	2008		5%
New Iberia	37,000	Water	Lawco	2001	20	4%
		Electric	CLECO	2000	25	4%
		Gas	Energy Gulf States LA, LLC	2005	25	4%
		Telephone	Bellsouth Telecommunication, Inc.	2001	1	2%
		Cable	Cox Communications	2000	1	5%
		Other	DETEL	2007	5	2%
New Llano	7,505	Electric	BECI	2006	25	5%

		Gas	Centerpoint Energy	2012	15	4%
		Cable	Suddenlink	2011		3%
New Roads	5,510	Electric	Point Coupee Electric	2007	10	4.75%
		Cable	CoBridge Communications	2008		3%
Newelton	1,500	Electric	Energy		15	2%
		Telephone	Bellsouth		5	3%
		Cable	Alliance Communications	1981	5	3%
Norwood	322	Electric	Energy		60	5%
		Electric	DEMCO	2004	60	5%
		Cable	Trustcable	2006	15	5%
Oak Grove	1,727	Electric	Energy	2009	25	25%
		Electric	Northeast Power	1993	25	25%
		Gas	Atmos	2011	25	2%
		Telephone	AT&T & Bellsouth	2000	1	5%
		Cable	CMA Cablevision	2010	15	5%
Oak Ridge	142	Electric	Energy			2%
		Gas	Atmos			
Oberlin	2,100	Electric	CLECO La Electric Co.	1985	30	4%
		Electric	BECI	1967	25	2%
		Telephone	CenturyTel	2008	25	2%
		Cable	Millennium Digital Media Systems, LLL	2008	15	3%
Oil City	1,008	Electric	SWEPCO		25	5%
		Gas	Centerpoint Energy			3%
		Telephone	AT&T			3%
		Cable	Maaco			
Palmetto	188	Electric	Slemco	1987	10	5%
Parks	546	Electric	Energy	1973	60	5%
		Electric	SLEMCO	1975	40	8%
		Gas	Entex	1975	25	4%
		Telephone	CenturyTel	2002		5%
		Cable	Cox Communication	2004	10	3%
Pineville	14,555	Electric	CLECO	1991	25	4%
		Gas	Atmos	1991	25	4%

		Cable	Suddenlink	1994	15	5%
Plain Dealing	1,015	Electric	American Electric Power	1987	25	2%
		Gas	Centerpoint Energy	1990	25	2%
		Telephone	Centurylink	1986	25	2%
		Cable	Zoom Media, LLC	2008	10	5%
Plaucheville	268	Electric	CLECO	1987	30	4%
		Gas	Centerpoint Energy	1992		4%
		Telephone	CenturyTel			4%
		Cable	Suddenlink Cable			5%
Ponchatoula	6,559	Electric	Energy	1994	25	2%
		Gas	Atmos	1990	25	2%
		Telephone	Bellsouth Telecommunications	2008		5%
		Cable	Charter Communications	1989		5%
Port Barre	2,800	Electric	Energy	1972	60	5%
		Cable	Allen's TV Cable	1979	20	2%
Powhatan	241	Electric	VEMCO	1992	20	3%
		Gas	Atmos	1992	30	3%
Provencal	866	Gas	Centerpoint Energy	1994	25	4%
		Telephone	AT&T & Bellsouth	1991	15	5%
		Cable	Cox Communications	2004	15	3%
Rayville	3,695	Electric	Energy	1979	60	2%
		Electric	NE LA Power Coop		25	
		Gas	Atmos	1982		2%
		Telephone	AT&T			
		Cable	CMA Communications	1979	15	5%
Ringgold		Electric	Energy	2009		2%
		Gas	Centerpoint	1991	25	2%
		Telephone	Centurylink			3%
		Cable	Suddenlink	2007	7	4%
Rodessa		Electric	SWEPCO	1988	25	2%
		Gas	Arkansas LA Gas Co.	1993	25	2%
		Telephone	CenturyTel	2008	20	3%
		Cable	PC One Cable	2007	15	2%
Rosedale	793	Electric	Energy	1972	60	5%
		Telephone	Star Communications	1997	25	2%
		Cable	Cox Communications	2011	15	3%

Roseland	1,287	Electric	Energy	1989		2%
		Gas	Atmos	1987		2%
		Cable	Charter Communications	1986		5%
Rosepine	1,692	Electric	BECI	1983	50	5%
		Electric	CLECO	1990	30	4%
		Gas	Entex	1992	25	4%
		Telephone	AT&T	2008	5	5%
		Cable	Suddenlink	2008	10	5%
Ruston	21,859	Gas	Centerpoint Energy	1990	25	2%
		Cable	Suddenlink	1997	15	5%
Saline		Electric	Energy			2%
		Gas	Centerpoint Energy			
Sarepta	891	Electric	Energy	2009	25	5%
		Gas	Centerpoint Energy	2007	10	2%
		Telephone	Centurylink	2002	10	5%
		Cable	ZoomCable	2009	10	5%
Sibley	1,100	Electric	Energy	1999	25	2%
		Gas	Noram Energy Group	1998	25	2%
		Telephone	AT&T			2%
		Cable	Suddenlink	1998	25	2%
Sikes	201	Electric	Energy	1998	25	2%
Slidell	27,000	Electric	CLECO	1985	30	4%
			Washington St. Tammany			
		Electric	Electric Co, Inc.	1985	30	4%
		Gas	Atmos	1987	30	2%
		Cable	Charter Communications	1994	30	5%
		Other	Bellsouth			
South Mansfield	352	Electric	CLECO	2010	15	4%
		Gas	Atmos	2007	25	3%
		Telephone	AT&T	2005	10	3%
		Cable	CMA Communications	1997	15	3%
Spearsville	150	Electric	Energy			2%
		Electric	Claiborne			2%
		Gas	Centerpoint	1990	25	2%
		Telephone	AT&T & Bellsouth			3%
Springfield	391	Electric	Energy	1959	25	2%

		Gas	Atmos	1959	20	2%
		Cable	Charter Communications	1988	15	5%
St. Francisville	1,765	Electric	Entergy	1972	60	5%
		Electric	DEMCO	1975	60	5%
		Cable	Bailey cable TV, Inc.	2000	16	5%
St. Martinville		Gas	Centerpoint Energy	1996	25	4%
		Cable	Cox Communications	1982	30	3%
Stanley	135	Electric	Panola Harrison			3%
		Gas	Atmos			3%
		Cable	Mansfield Cable Co.			2%
Sterlington	1,594	Water	Greater Quachita Water	1996	25	3%
		Electric	Entergy	1998	25	2%
		Gas	Atmos	1987	25	2%
		Cable	Bayou Cable	2011	25	
Stonewall	2,314	Electric	AEP SWEPCO	2010	15	5%
		Electric	VEMCO	2003	20	5%
		Gas	Centerpoint Energy	1997	25	2%
		Cable	Comcast	2002	15	5%
Sulphur	20,410	Electric	Entergy	1972	60	5%
		Gas	Centerpoint Energy	2010	25	4%
		Cable	Suddenlink	2001	15	3%
Sun	481	Electric	Washington St. Tammany Electric Co, Inc.	1991	30	4%
		Cable	Charter Communications	1990	25	3%
Thibodaux	14,566	Electric	Entergy	2003	33	2%
		Telephone	AT&T	1998		5%
		Telephone	Bellsouth Mobility	1998	25	4%
		Telephone	Crown Communications, Inc.	1998	25	4%
		Telephone	Nextel South Corp.	2000	25	3%
		Telephone	Voice Stream	2001	25	3%
		Cable	Charter Communications	2004	15	5%
Tickfaw	600	Electric	Entergy			
		Gas	Atmos			
		Cable	Charter Communications			
Tullos	418	Electric	Entergy			
		Gas	Atmos			

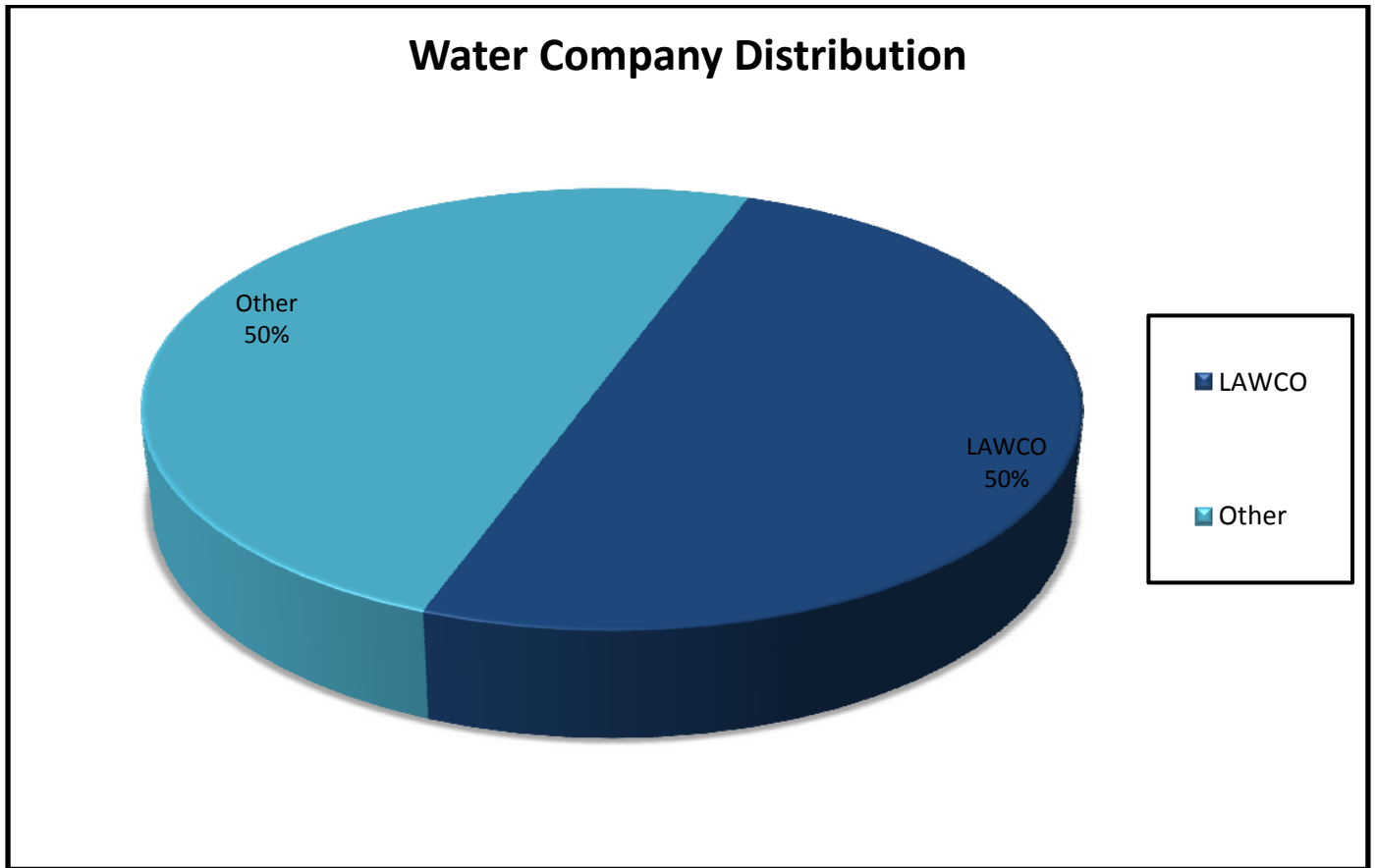
		Telephone	CenturyTel			
Turkey Creek	370	Electric	CLECO	1985	30	4%
		Gas	Centerpoint Energy	1992	1	4%
		Telephone	Centurylink	1984	1	2%
Urania	800	Electric	Entergy			2%
		Gas	Atmos			
		Telephone	CenturyTel			4%
		Cable	Alliance Communications			
Ville Platte		Electric	CLECO	2007	30	4%
		Gas	Evangeline Gas	1999		3%
		Telephone	Centurylink	2004	10	5%
		Cable	Suddenlink	2007	15	5%
Vivian	3,800	Electric	AEP SWEPCO	2010	10	2%
		Gas	Centerpoint Energy	1991	25	2%
		Telephone	CenturyTel	2011	1	2%
		Cable	Cablevision	2004	10	5%
Walker	6,138	Electric	Entergy	1972	60	5%
		Electric	DEMCO	1997	60	5%
		Telephone	Bullseye Telecom			1%
		Cable	Cox Communications	2000	20	5%
Washington	1,050	Electric	CLECO	2001	25	4%
		Cable	Charter Communications	2009		3%
Welsh	3,452	Gas	Centerpoint Energy	1995	25	4%
		Telephone	CenturyTel	2008	25	2%
		Cable	Communicomm	2008		5%
Winnfield		Gas	Atmos	1992	25	3%
		Cable	Suddenlink	2001	20	2%
White Castle	1,884	Electric	Entergy		15	2%
		Cable	Cox	1980	15	3%
Youngsville	8,105	Electric	Entergy		60	5%
		Electric	Slemco		10	5%
		Gas	Centerpoint Energy		25	4%
		Cable	Cox Communications		15	3%
Zachary		Electric	Entergy/Demco			

	Cable	Cox Communications			
	Cable	AT&T	2009		5%
Zwolle	Water	Ebarb Water District			5%
	Electric	CLECO	1987	30	4%
	Electric	SEPCO	2003	20	3%
	Gas	Atmos	2011	25	3%
	Cable	Suddenlink	2008	5	2%

2011 Water Franchise Fee

Municipality	2011 Population	Water Company	Year	Length	%
Baton Rouge	440,171	Baton Rouge Waterworks	1977	50	5%
Killian		Diversion	2008		3%
Sterlington	1,594	Greater Ouachita Water	1996	25	3%
Crowley	13,265	Lawco	1993	25	4%
DeQuincy	3,235	Lawco	2006	20	5%
Eunice	10,398	Lawco	1992	25	4%
Loreauville		Lawco	1982		2%
Mansura	1,617	Lawco	1983	4	5%
New Iberia	37,000	Lawco	2001	20	4%
Killian		Mo-Dad	2009		3%
Bastrop	11,365	Peoples Water Company	2003	15	2%
Zwolle		Ebarb Water District			5%

Water Company Franchise Fee Distribution



2011 Electric Franchise Fee

Municipality	2011 Population	Electric Company	Year	Length	%
Benton	2,100	AEP Swepco	1964	15	2%
Blanchard	2,899	AEP Swepco	2006	10	2%
Bossier City	61,315	AEP Swepco	2010	25	5%
Greenwood	3,200	AEP Swepco	1988	25	2%
Stonewall	2,324	AEP Swepco	1972	15	5%
Vivian	3,800	AEP Swepco	2010	10	2%
Plain Dealing	1,015	AEP Swepco	1987	25	2%
DeQuincy	3,235	Bean Electric Coop, Inc.	1999	12.5	5%
DeRidder	10,578	BECI	1976	50	5%
Elizabeth	598	BECI	1989	30	5%
Kinder	2,500	BECI	2006	4	4%
Merryville	1165	BECI			
New Llano	2,505	BECI	2006	25	5%
Oberlin	2,100	BECI	1967		2%
Rosepine	1,692	BECI	1983	50	4.5%
Arcadia	3,100	Claiborne Electric	2009	25	4%
Dubberly	294	Claiborne Electric	2008	42	4%
Marion	765	Claiborne Electric	1987	25	4%
Abita Springs	2,700	CLECO	2009	25	4%
Ball	4,000	CLECO	1997	25	4%
Basile		CLECO	1991	25	4%
Berwick	4,946	CLECO	1960	10	5%
Breaux Bridge	8,237	CLECO	1980	50	4%
Bunkie	4,652	CLECO	2009	27	4%
Cheneyville	625	CLECO	1991	30	4%
Colfax	1,659	CLECO	1947	32	4%
Converse		CLECO	1987	30	4%
Cottonport	2,338	CLECO	1985	30	4%
Coushatta	2,300	CLECO	1978	25	4%
Covington	9,000	CLECO	2006	22	4%
Crowley	13,265	CLECO	1994	20	4%
DeQuincy	3,235	CLECO	2007	30	4%
DeRidder	10,578	CLECO	1977	50	3.6%
Elizabeth	598	CLECO	2008	10	4%
Eunice	10,398	CLECO	1988	30	4%
Franklinton		CLECO	1980	60	4%
Jeanerette	5,000	CLECO	2001	25	
Kinder	2,500	CLECO	2007	25	4%

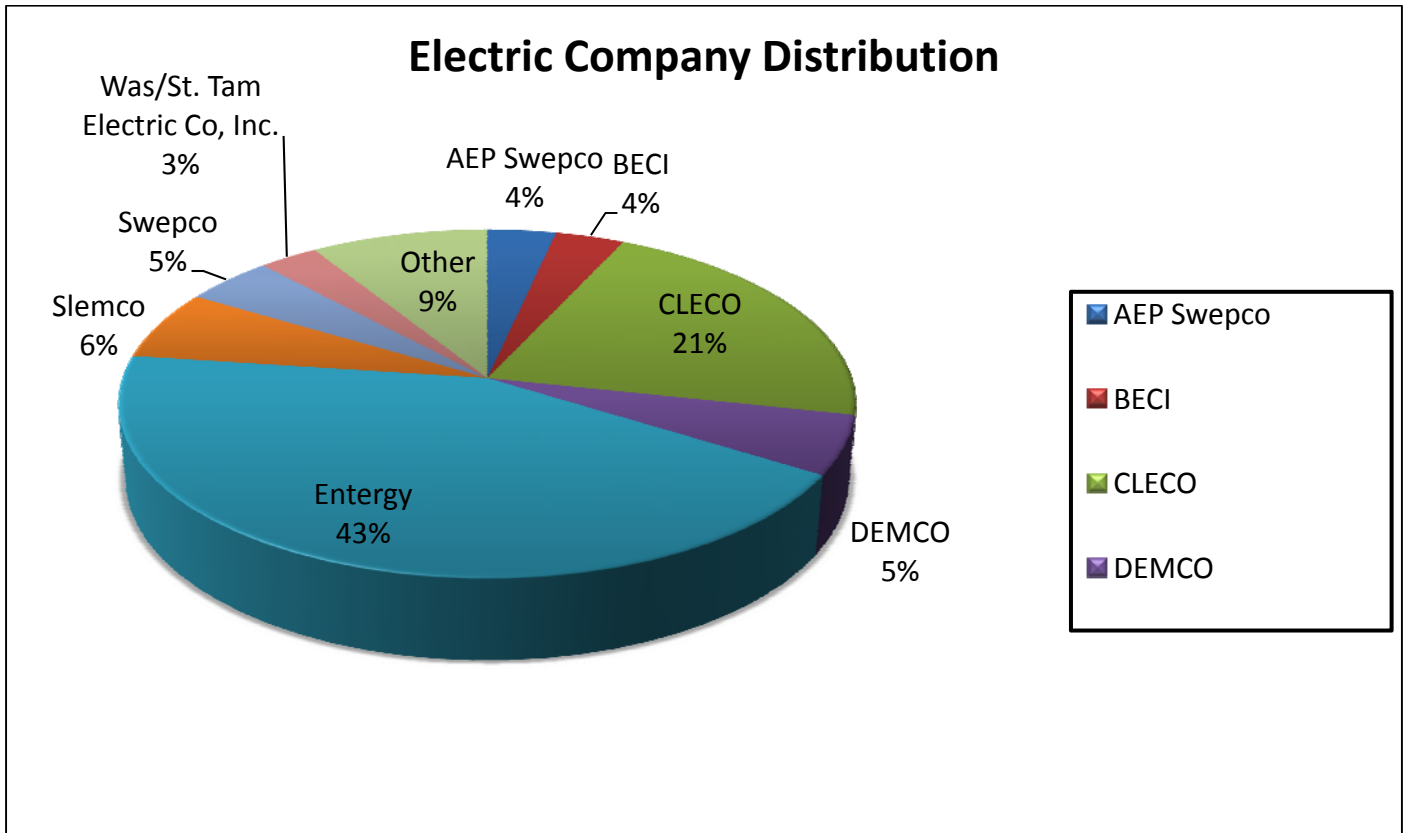
Leesville	6,800	CLECO	1995	20	4%
Loreauville		CLECO	1956	3	4%
Madisonville	820	CLECO	1965	30	4%
Mandeville	12,500	CLECO	1986	30	4%
Mansfield	5,001	CLECO	2009	30	4%
Mansura	1,617	CLECO	1986	20	5%
Marksville	6275	CLECO	1996	20	4%
Merryville	1165	CLECO			
Moreauville	1,025	CLECO	1985	30	4%
New Iberia	37,000	CLECO	2000	25	4%
Oberlin	2,100	CLECO	1985	30	4%
Pineville	14,555	CLECO	1991	25	4%
Plaucheville	268	CLECO	1987	30	4%
Rosepine	1,692	CLECO	1990	30	4%
Slidell	27,000	CLECO	1985	30	4%
South Mansfield	352	CLECO	2010	15	4%
Turkey Creek	370	CLECO	1985	30	4%
Washington	1,050	CLECO	2001	25	4%
Ville Platte		CLECO	2007	30	4%
Campti	1,069	CLECO	1985	30	4%
Hessmer	802	CLECO	1956	25	4%
Zwolle		CLECO	1987	30	4%
Creola	app. 190	CLECO	2002	25	4%
Albany	1,052	DEMCO	1974	60	5%
Central	27,000	DEMCO	2009	25	5%
Denham Springs		DEMCO	1972	60	5%
Killian		DEMCO	2009		5%
Montpelier		DEMCO	2008		2.5%
Norwood	322	DEMCO	2004	60	5%
St. Francisville	1,765	DEMCO	1975	65	5%
Walker	6,138	DEMCO	1997	60	5%
French Settlement	1,116	Demco	1973	60	5%
Livingston	1,429	Demco & Entergy			5%
Zachary		Demco & Entergy			
Lake Charles	71,993	Entergy	1971	60	5%
Bernice	1750	Entergy	1998	25	2%
Cotton Valley	1,009	Entergy			
Golden Meadow	2,183	Entergy	2003	25	2%
Jena	3,398	Entergy	2011	25	2%
Mer Rouge	725	Entergy	1998	25	2%
Rayville	3,695	Entergy	1979	60	2%
Hammond	20,021	Entergy	2008	60	5%
French Settlement	1,116	Entergy	1972	60	5%
White Castle	1,884	Entergy		15	2%

Tickfaw	600	Energy			
Ponchatoula	6,559	Energy	1994	25	2%
Sibley	1,100	Energy	1999	25	2%
Ringgold		Energy	2009		2%
Kenner	66,000	Energy	1996	25	2.5%
Springfield	391	Energy	1959	25	2%
Parks	546	Energy	1973	60	5%
Iowa		Energy	1999	25	2%
Abbeville	12,257	Energy	2007	25	5%
Addis	3,548	Energy	1972	60	5%
Albany	1,052	Energy	1974	60	2%
Amite City	4,141	Energy	1996	25	2%
Arcadia	3,100	Energy	1998	25	2%
Arnaudville	1,057	Energy	1972		5%
Baskin	354	Energy			2%
Bastrop	11,365	Energy	2002	25	2%
Baton Rouge	440,171	Energy	1982	60	5%
Bienville	202	Energy		25	2%
Brusly	2,589	Energy	1972	2032	5%
Carencro		Energy	1982	50	5%
Castor	209	Energy			
Central	27,000	Energy	2009	40	5%
Chatham	635	Energy	1998	25	2%
Choudrant	845	Energy	2004	25	2%
Church Point	4,200	Energy			5%
Clarks	1,070	Energy			
Delcambre	1,866	Energy	1973	60	5%
Delta	320	Energy			
Denham Springs		Energy	1972	60	5%
Dubberly	294	Energy	1998	25	2%
Duson	1,736	Energy		10	5%
Epps	1,054	Energy	2005	10	2%
Erath	2,261	Energy			
Fenton	379	Energy	1972	60	5%
Gilbert	561	Energy	1998	25	2%
Gonzales	9,781	Energy	1974	60	5%
Gramercy	3,300	Energy	1993	25	2%
Gretna	17,736	Energy	2004	25	2%
Grosse Tete	657	Energy			
Harahan	9,872	Energy	1996	25	0.5%
Haynesville	2,396	Energy	2008	25	3%
Henderson	1,601	Energy	1972	24	5%
Iota	1,485	Energy	1972	60	5%
Iowa	2,996	Energy	1982	50	5%
Jennings	11,046	Energy	1972	60	
Junction City	652	Energy	1989	25	2%

Killian		Energy	2009		2%
Lake Arthur	2,947	Energy	1972	60	5%
Lake Providence	4,500	Energy			2%
Livonia	1,339	Energy	1972	60	5%
Lockport	2,600	Energy	2003	25	2%
Lutcher	3,559	Energy		25	2%
Marksville	6275	Energy	2003	25	2%
Montgomery	850	Energy	2008	25	2%
Montpelier		Energy		25	2%
Morganza	680	Energy	1972	60	4.5%
Morse	763	Energy		25	
Newelton	1,500	Energy		15	2%
Norwood	322	Energy		60	5%
Oak Grove	1,727	Energy	2009	25	25%
Oak Ridge	142	Energy			2%
Port Barre	2,800	Energy	1972	60	5%
Rosedale	793	Energy	1972	60	5%
Roseland	1,287	Energy	1989		2%
Saline		Energy			2%
Sarepta	891	Energy	2009	25	5%
Sikes	201	Energy	1998	25	2%
St. Francisville	1,765	Energy	1972	60	5%
Sterlington	1,594	Energy	1998	25	2%
Sulphur	20,410	Energy	1972	60	5%
Thibodaux	14,566	Energy	2003	33	2%
Tullos	418	Energy			
Urania	800	Energy			2%
Walker	6,138	Energy	1972	60	5%
Youngsville	8,105	Energy		60	5%
Maurice	943	Energy	1972	60	5%
Cankton	481	Energy & Slemco	1982	50	5%
Lake Arthur	2,947	Jeff Davis Electric	1977	60	5%
Mangham	611	Louisiana Power & Light	1998	20	2%
Napoleonville	686	Louisiana Power & Light	2002	25	2%
Oak Grove	1,727	Northeast Louisiana Power Coop.	1993	25	25%
Rayville	3,695	Northeast Louisiana Power Coop.		25	
Stanley	135	Panola Harrison			3%
Longstreet	163	Panola Harrison	1993		2%
New Roads	5,510	Point Coupee Electric Corp.	2007	10	4.75%
Fordoche	1,150	Pointe Coupee Electric Corp.	1994	20	0.5%
Livonia	1,339	Pointe Coupee Electric Corp.	2002	10	5%
Arnaudville	1,057	SLEMCO	1973	60	8%
Breaux Bridge	8,237	SLEMCO	2000	10	2.5%
Carencro		SLEMCO	2005	10	5%
Crowley	13,265	SLEMCO	2007	10	4%
Duson	1,736	SLEMCO	2008	10	5%

Erath	2,261	SLEMCO	2005	10	5%
Eunice	10,398	SLEMCO	2006	12	4%
Krotz Springs	1,100	SLEMCO	2006	15	5%
Morse	763	SLEMCO	2009		
Palmetto	188	SLEMCO	1987	10	5%
Youngsville	8,105	SLEMCO		10	5%
Parks	546	SLEMCO	1975	40	8%
Anacoco	863	SWEPCO	2010	10	3%
Coushatta	2,300	SWEPCO	2010		3%
Gilliam	180	SWEPCO			
Goldonna	430	SWEPCO	1995	17	3%
Longstreet	163	SWEPCO	1991	26	2%
Oil City	1,008	SWEPCO		25	5%
Rodessa		SWEPCO	1988	25	2%
Campti	1,069	SWEPCO	1996	18.5	3%
Zwolle		SWEPCO	2003	20	3%
Coushatta	2,300	VEMCO	1981		3%
Powhatan	241	VEMCO	1992	20	3%
Stonewall	2,324	VEMCO	2003	20	5%
Abita Springs	2,700	Wash/St. Tam Electric Co, Inc.	1987	25	4%
Angie	251	Wash/St. Tam Electric Co, Inc.			4%
Folsom	716	Wash/St. Tam Electric Co, Inc.			4%
Franklinton	3,857	Wash/St. Tam Electric Co, Inc.	2005	10	4%
Slidell	27,000	Wash/St. Tam Electric Co, Inc.	1985	30	4%
Sun	481	Wash/St. Tam Electric Co, Inc.	1991	30	4%

Electric Company Franchise Fee Distribution



2011 Natural Gas Franchise Fee

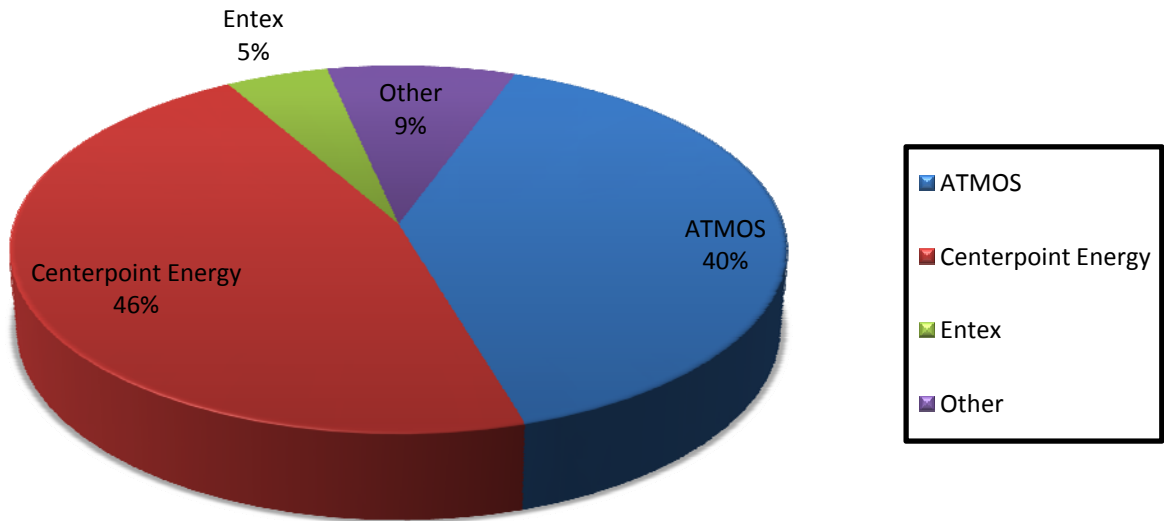
Municipality	2011 Population	Gas Company	Year	Length	%
Dubberly	294	Arkansas LA Gas Co.	1998	25	2%
Rodessa		Arkansas LA Gas Co.	1993	25	2%
Albany	1,052	Atmos	1991	25	2%
Amite City	4,141	Atmos	1990	25	2%
Ball	4,000	Atmos	1998	25	4%
Baskin	354	Atmos	2004	25	2%
Bastrop	11,365	Atmos	2006	5	2%
Bienville	202	Atmos	1988	25	2%
Cankton	481	Atmos	1961		3%
Carencro		Atmos	2009	10	3%
Clarks	1,070	Atmos			
Converse		Atmos	1992	30	3%
Coushatta	2,300	Atmos	1961	25	3%
Covington	9,000	Atmos	1988	29	2%
Epps	1,054	Atmos	2005	10	2%
Folsom	716	Atmos			
Gilbert	561	Atmos	1987	25	2%
Goldonna	430	Atmos	1988	25	2%
Gonzales	9,781	Atmos	1990	25	3%
Gramercy	3,300	Atmos	2009	15	2%
Gretna	17,736	Atmos	2010	25	
Harahan	9,872	Atmos	1985	25	2%
Henderson	1,601	Atmos	1971		3%
Lafayette	342,201	Atmos	2003	10	4%
Lake Providence	4,500	Atmos			
Longstreet	163	Atmos	1993	25	2%
Lutcher	3,559	Atmos	1940	99	2%
Mandeville	12,500	Atmos	1988	25	2%
Mangham	611	Atmos	1987	25	2%
Mansfield	5,001	Atmos	2007	25	3%
Mer Rouge	725	Atmos	1990	25	2%
Oak Grove	1,727	Atmos	2011	25	2%
Oak Ridge	142	Atmos			
Pineville	14,555	Atmos	1991	25	4%
Powhatan	241	Atmos	1992	30	3%
Rayville	3,695	Atmos	1982		2%
Roseland	1,287	Atmos	1987		2%
Slidell	27,000	Atmos	1987	30	2%
South Mansfield	352	Atmos	2007	25	3%
Sterlington	1,594	Atmos	1987	25	2%

Tullos	418	Atmos			
Urania	800	Atmos			
Natchitoches	18,323	Atmos	2001	15	5%
Hammond	20,021	Atmos	1997	3	5%
Campti	1,069	Atmos	2009	10	3%
Tickfaw	600	Atmos			
Ponchatoula	6,559	Atmos	1990	25	2%
Zwolle		Atmos	2011	25	3%
Kenner	66,000	Atmos	2010	10	2%
Stanley	135	Atmos			3%
Springfield	391	Atmos	1959	20	2%
Iowa		Atmos	2009	10	2%
Youngsville	8,105	Center Point Energy & ATMOS Energy		25	4%
Ringgold		Centerpoint	1991	25	2%
Angie	251	Centerpoint Energy			4%
Arcadia	3,100	Centerpoint Energy	2002	25	2%
Benton	2,100	Centerpoint Energy	1970	25	2%
Bernice	1,750	Centerpoint Energy			
Blanchard	2,899	Centerpoint Energy	1988	25	2%
Bossier City	61,315	Centerpoint Energy	1987	35	2%
Bunkie	4,652	Centerpoint Energy	1996	25	4%
Cheneyville	625	Centerpoint Energy	2001	15	4%
Choudrant	845	Centerpoint Energy	2007	25	2%
Church Point	4,200	Centerpoint Energy			4%
Cotton Valley	1,009	Centerpoint Energy			
Cottonport	2,338	Centerpoint Energy	1995	15	4%
Crowley	13,265	Centerpoint Energy	1995	25	4%
DeRidder	10,578	Centerpoint Energy	2011	15	4%
Duson	1,736	Centerpoint Energy			4%
Erath	2,261	Centerpoint Energy			
Fenton	379	Centerpoint Energy	1992	25	4%
Gilliam	180	Centerpoint Energy			
Greenwood	3,200	Centerpoint Energy	1992	25	2%
Haynesville	2,396	Centerpoint Energy	1991	25	2%
Iowa	2,996	Centerpoint Energy	1992	25	4%
Jeanerette	5,000	Centerpoint Energy	1995		
Jennings	11,046	Centerpoint Energy	1993	25	4%
Junction City	652	Centerpoint Energy	1990	25	2%
Lafayette	342,201	Centerpoint Energy	2009	5	4%
Lake Arthur	2,947	Centerpoint Energy	1995	25	4%
Leesville	6,800	Centerpoint Energy	1996	15	4%
Loreauville		Centerpoint Energy	1992	25	4%
Mansura	1,617	Centerpoint Energy	1995	10	5%
Merryville	1,165	Centerpoint Energy			
Morse	763	Centerpoint Energy			

New Llano	2,505	Centerpoint Energy	2012	15	4%
Oil City	1,008	Centerpoint Energy			3%
Plaucheville	268	Centerpoint Energy	1992		4%
Provencal	866	Centerpoint Energy	1994	25	4%
Ruston	21,859	Centerpoint Energy	1990	25	2%
Saline		Centerpoint Energy			
Sarepta	891	Centerpoint Energy	2007	10	2%
St. Martinville		Centerpoint Energy	1996	25	4%
Stonewall	2,324	Centerpoint Energy	1997	25	2%
Sulphur	20,410	Centerpoint Energy	2010	25	4%
Turkey Creek	370	Centerpoint Energy	1992	1	4%
Vivian	3,800	Centerpoint Energy	1991	25	2%
Welsh	3,452	Centerpoint Energy	1995	25	4%
Lake Charles	71,993	Centerpoint Energy	2011	15	4%
Minden	13087	Centerpoint Energy	2011	10	4%
Marion	765	Centerpoint Energy	1991	25	2%
Hessmer	802	Centerpoint Energy	1970	25	4%
Maurice	943	Centerpoint Energy	1992	25	4%
Plain Dealing	1,015	Centerpoint Energy	1990	25	2%
Franklin		Centerpoint Energy Entex	1993		4%
New Iberia	37,000	Energy Gulf States LA, LLC	2005	25	4%
Baton Rouge	440,171	Energy Gulf States LA, LLC.	1965	50	5%
Abbeville	12,257	Entex	1996	25	4%
Covington	9,000	Entex	1988	37	4%
Marksville	6,275	Entex	1992	25	4%
Rosepine	1,692	Entex	1992	25	4%
Parks	546	Entex	1975	25	4%
Ville Platte		Evangeline Gas	1999		3%
Clarks	1,070	LaMATS			
Moreauville	1,025	Moreauville Gas System			
Sibley	1,100	Noram Energy Group	1998	25	2%
Golden Meadow	2,183	South Coast Gas	2009	60	5%
Lockport	2,600	South Coast Gas	2003	10	2%
Boyce	1,190	Town of Boyce			

Electric Company Franchise Fee Distribution

Natural Gas Company Distribution



2011 Telephone Franchise Fee

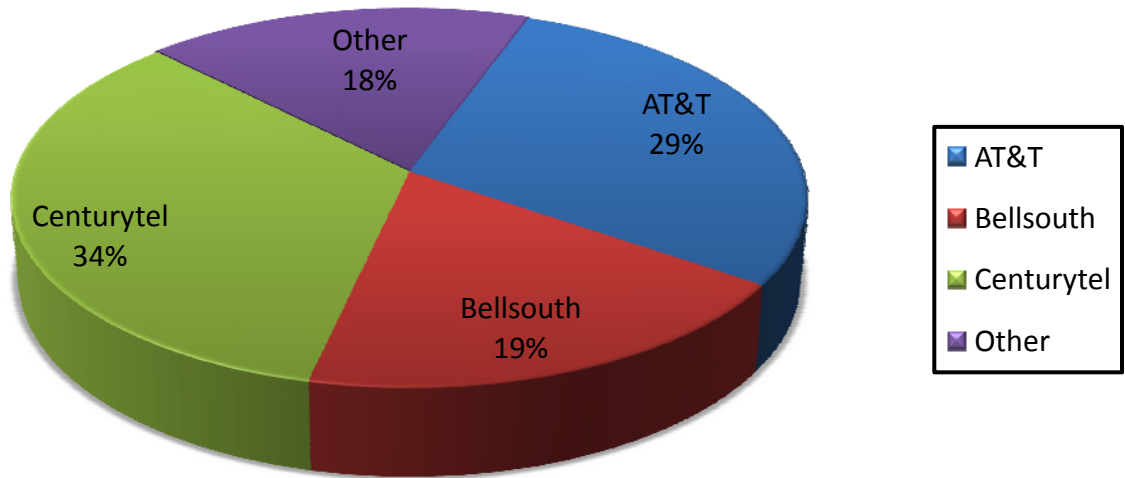
Municipality	2011 Population	Telephone Company	Year	Length	%
Abbeville	12,257	AT&T	1991	15	5%
Albany	1,052	AT&T	2009		
Anacoco	863	AT&T	2008	5	2%
Angie	251	AT&T			4%
Berwick	4,946	AT&T	2010	3	5%
Covington	9,000	AT&T			
Delta	320	AT&T			
Dubberly	294	AT&T			
Eunice	10,398	AT&T	1970		3%
Goldonna	430	AT&T	1991	10	5%
Harahan	9,872	AT&T	2010		
Jeanerette	5,000	AT&T	1993		
Jefferson Parish	432,552	AT&T	2010	9	5%
Lockport	2,600	AT&T	2011	1	5%
Morse	763	AT&T			
Oil City	1,008	AT&T			3%
Rosepine	1,692	AT&T	2008	5	5%
South Mansfield	352	AT&T	2005	10	3%
Thibodaux	14,566	AT&T	1998	1	5%
Sibley	1,100	AT&T			2%
Kenner	66,000	AT&T	2010	10	5%
Abita Springs	2,700	AT&T & Bellsouth	2009		5%
Ball	4,000	AT&T & Bellsouth			
Krotz Springs	1,100	AT&T & Bellsouth			
Lake Providence	4,500	AT&T & Bellsouth			3%
Leesville	6,800	AT&T & Bellsouth			3%
Oak Grove	1,727	AT&T & Bellsouth	2011	1	5%
Provencal	866	AT&T & Bellsouth	1991	15	5%
Franklinton	3,857	AT&T Mobility			3%
Bernice	1,750	Bellsouth			
Clarence		Bellsouth	1991	10	3%
Crowley	13,265	Bellsouth	1991	15	5%
Newelton	1,500	Bellsouth		5	3%
Minden	13087	Bellsouth	2005	10	5%
Thibodaux	14,566	Bellsouth Mobility	1998	25	4%
Ponchatoula	6,559	Bellsouth Telecommunications	2008		5%
Baton Rouge	440,171	Bellsouth Telecommunications,	1989		5%

		Inc.			
Bossier City	61,315	Bellsouth Telecommunications, Inc.			2%
Mansfield	5,001	Bellsouth Telecommunications, Inc.	2006	10	5%
Marksville	6,275	Bellsouth Telecommunications, Inc.	2001	20	5%
New Iberia	37,000	Bellsouth Telecommunications, Inc.	2001	1	2%
Walker	6,138	Bullseye Telecom			1%
Campti	1,069	Campti-Pleasant Hill Tele Co.	1990	10	4%
Henderson	1,601	Century			5%
Basile		Centurylink	1985	25	2%
Chatham	635	Centurylink	1996	25	2%
Choudrant	845	Centurylink	2004	10	3%
Cottonport	2,338	Centurylink	1994	25	5%
Gilliam	180	Centurylink			
Iowa	2,996	Centurylink	2008	25	2%
Jena	3,398	Centurylink	2009	10	2%
Kinder	2,500	Centurylink	2011	5	2%
Mangham	611	Centurylink	2008	20	2%
Mansura	1,617	Centurylink	1976	4	5%
Moreauville	1,025	Centurylink	2011	25	4%
Sarepta	891	Centurylink	2002	10	5%
Turkey Creek	370	Centurylink	1984	1	2%
Ville Platte		Centurylink	2004	10	5%
Marion	765	Centurylink	1987	25	2%
Plain Dealing	1,015	Centurylink	1986	25	2%
Ringgold		Centurylink			3%
Arnaudville	1,057	CenturyTel	1990	25	5%
Breaux Bridge	8,237	CenturyTel	2008	25	2%
Cankton	481	CenturyTel	1961	15	5%
Church Point	4,200	CenturyTel			3%
Cotton Valley	1,009	CenturyTel			
DeQuincy	3,235	CenturyTel	2001	10	3%
Fenton	379	CenturyTel	2008	10	3%
Iota	1,485	CenturyTel	2008	25	2%
Oberlin	2,100	CenturyTel	2008	25	2%
Plaucheville	268	CenturyTel			4%
Rodessa		CenturyTel	2008	20	3%
Tullos	418	CenturyTel			
Urania	800	CenturyTel			4%
Vivian	3,800	CenturyTel	2011	1	2%
Welsh	3,452	CenturyTel	2008	25	2%

Parks	546	CenturyTel	2002		5%
Thibodaux	14,566	Crown Communications, Inc.	1998	25	4%
Delcambre	1,866	Delcambre Telephone Co.	2010	10	
Gonzales	9,781	Eatel	2001	25	5%
Killian		Eatel	2009		0.05%
French Settlement	1,116	Eatel	1987	25	2%
Golden Meadow	2,183	Lafourche Telephone Co.	2000	25	3%
Abbeville	12,257	LCT	2003	15	5%
Thibodaux	14,566	Nextel South Corp.	2000	25	3.3%
Lafayette	342,201	Paetec	1997	15	5%
Killian		Peg/Video	2009		5%
Livonia	1,339	Star Communications	2009	5	4%
Rosedale	793	Star Communications	1997	25	2%
Fordoche	1,150	Star Telephone	1997	25	2%
Grosse Tete	657	Star Telephone	2010	4	5%
Franklin		Various			3%
Thibodaux	14,566	Voice Stream	2001	25	3.3%

Electric Company Franchise Fee Distribution

Telephone Company Distribution



2011 Cable Franchise Fee

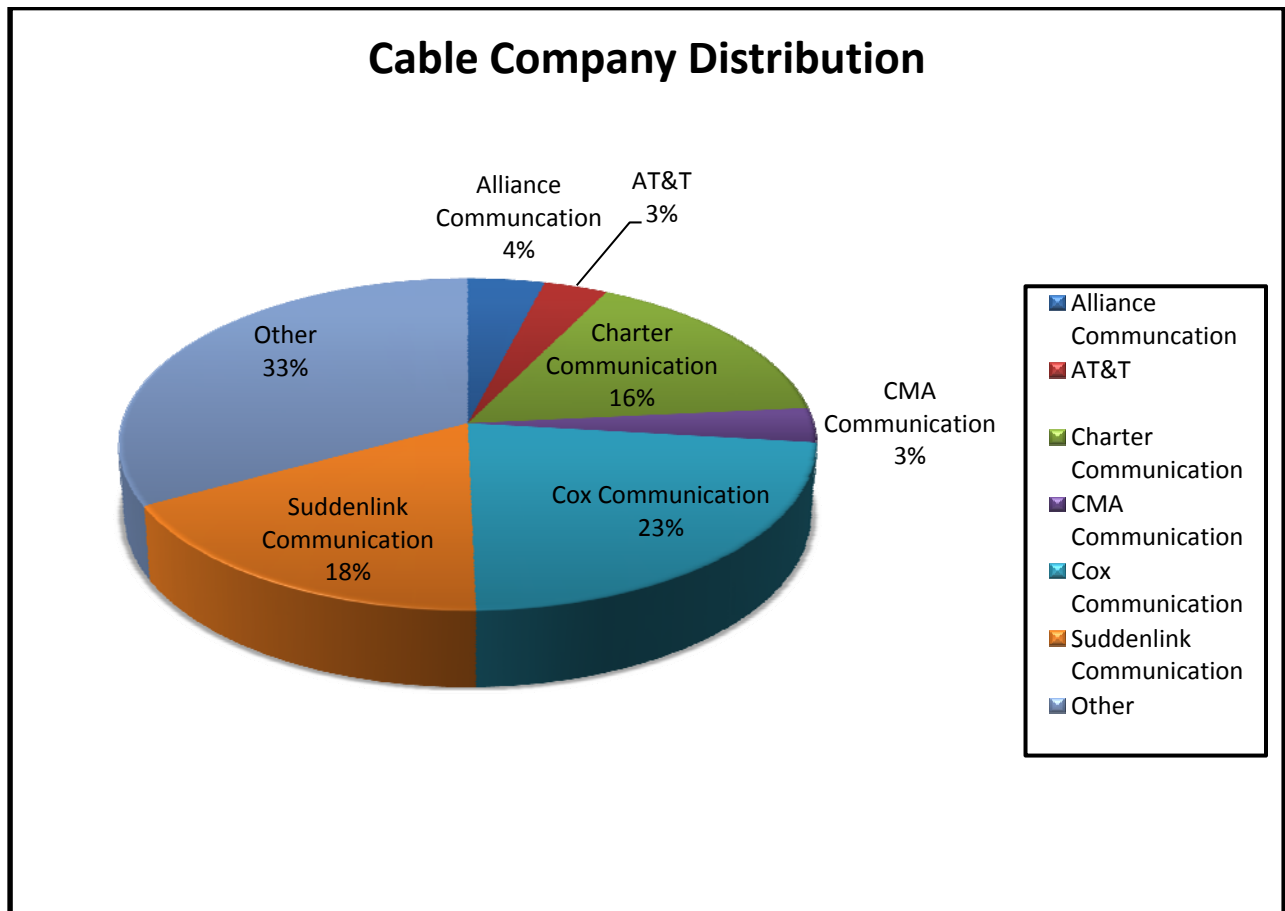
Municipality	2011 Population	Cable TV Company	Year	Length	%
Arnaudville	1,057	Allen's TV Cable		15	5%
Berwick	4,946	Allen's TV Cable	1970	16	5%
Port Barre	2,800	Allen's TV Cable	1979	20	2%
Arcadia	3,100	Alliance Communications			3%
Basile		Alliance Communications	1996	15	5%
Colfax	1,659	Alliance Communications	1981	15	3%
Montgomery	850	Alliance Communications	2009	5	3%
Newelton	1,500	Alliance Communications	1981	5	3%
Urania	800	Alliance Communications			
Central	27,000	AT&T	2010	60	5%
Denham Springs		AT&T	2008		5%
Gretna	17,736	AT&T	2010		5%
Mandeville	12,500	AT&T			5%
Zachary		AT&T	2009		5%
St. Francisville	1,765	Bailey Cable TV, INC.	2000	16	5%
Sterlington	1,594	Bayou Cable	2011	25	0%
Slidell	27,000	Bellsouth			
Junction City	652	Buford Co.	2008	15	5%
Haynesville	2,396	Cable Management Associates	2010	15	5%
Vivian	3,800	Cablevision	2004	10	5%
Golden Meadow	2,183	Callais Cablevision, Inc.	1999	20	3%
Elizabeth	598	Cameron Communications	2006	15	5%
Hammond	20,021	Charter Communications			5%
Abita Springs	2,700	Charter Communications	2009		5%
Albany	1,052	Charter Communications	2009		4%
Amite City	4,141	Charter Communications	2003	5	5%
Angie	251	Charter Communications			4%
Church Point	4,200	Charter Communications			5%
Covington	9,000	Charter Communications			5%
Folsom	716	Charter Communications			5%
Franklinton	3,857	Charter Communications	2004	10	5%
Iota	1,485	Charter Communications	1982		5%
Jennings	11,046	Charter Communications	2004	15	5%
Killian		Charter Communications	2009		5%
Madisonville	820	Charter Communications	1999	15	5%
Mandeville	12,500	Charter Communications			5%
Napoleonville	686	Charter Communications	2009		3%

Roseland	1,287	Charter Communications	1986		5%
Slidell	27,000	Charter Communications	1994	30	5%
Sun	481	Charter Communications	1990	25	3%
Thibodaux	14,566	Charter Communications	2004	15	5%
Washington	1,050	Charter Communications	2009		3%
French Settlement	1,116	Charter Communications	1972	60	5%
Tickfaw	600	Charter Communications			
Ponchatoula	6,559	Charter Communications	1989		5%
Springfield	391	Charter Communications	1988	15	5%
Oak Grove	1,727	CMA Cablevision	2010	15	5%
Gilbert	561	CMA Communication	1987	25	3%
Mansfield	5,001	CMA Communication	2010	15	5%
Rayville	3,695	CMA Communication	1979	15	5%
South Mansfield	352	CMA Communication	1997	15	3%
Morganza	680	Cobridge Communication	1972	20	3%
New Roads	5,510	CoBridge Communications	2008		3%
Gilliam	180	Comcast			
Greenwood	3,200	Comcast	2009	10	5%
Stonewall	2,324	Comcast	2002	15	5%
DeQuincy	3,235	Communicomm	2010	15	3%
Welsh	3,452	Communicomm	2008		5%
Iowa		Cox Cable Jefferson Parish	1988	25	3%
Kenner	66,000	Cox Communications	2004	15	5%
Parks	546	Cox Communications	2004	10	3%
White Castle	600	Cox Communications	1980	15	3%
Abbeville	12,257	Cox Communications	2004	15	3%
Addis	3,548	Cox Communications	2005	25	3%
Baton Rouge	440,171	Cox Communications	2003	20	5%
Breaux Bridge	8,237	Cox Communications	2007	15	3%
Brusly	2,589	Cox Communications	2010	15	5%
Carencro		Cox Communications	2009	15	3%
Central	27,000	Cox Communications	2008	60	5%
Crowley	13,265	Cox Communications	2007	10	5%
Delcambre	1,866	Cox Communications	2011	15	5%
Denham Springs		Cox Communications	1992	25	5%
Duson	1,736	Cox Communications	2011	3	3%
Erath	2,261	Cox Communications			
Franklin		Cox Communications	2009	15	4%
Gonzales	9,781	Cox Communications	2007	10	5%
Gramercy	3,300	Cox Communications	2008	15	5%
Gretna	17,736	Cox Communications	2007	10	5%
Grosse Tete	657	Cox Communications	2011		5%

Harahan	9,872	Cox Communications	2004	10	5%
Henderson	1,601	Cox Communications			3%
Jeanerette	5,000	Cox Communications	1977		
Jefferson Parish	432,552	Cox Communications	1990	28	5%
Lafayette	342,201	Cox Communications	2010	10	3%
Loreauville		Cox Communications	2011	15	2%
Lutcher	3,559	Cox Communications	2008	15	5%
New Iberia	37,000	Cox Communications	2000	1	5%
Provencal	866	Cox Communications	2004	15	3%
Rosedale	793	Cox Communications	2011	15	3%
St. Martinville		Cox Communications	1982	30	3%
Walker	6,138	Cox Communications	2010	20	5%
Youngsville	8,105	Cox Communications		15	3%
Maurice	943	Cox Communications	2001	20	3%
Lake Providence	4,500	Delta Cable			5%
Gonzales	9,781	Eatel Cable TV	2001	25	5%
French Settlement	1,116	Eatel Cable TV	2007	15	5%
Blanchard	2,899	ETAN	1981		3%
Gueydan	1,600	James Cable Partners Communicomm		5	5%
Kinder	2,500	James Cable Partners Communicomm	1995	15	3%
Lake Arthur	2,947	James Cable Partners Communicomm	2008	10	3%
Lafayette	342,201	Lus Communications	2007	10	3%
Oil City	1,008	Maaco			
Stanley	135	Mansfield Cable Co.			2%
Bastrop	11,365	McLeod USA Telecom Service	2002	10	
Bunkie	4,652	Media 3	2002	15	2%
Jena	3,398	Media 3			2%
Mansura	1,617	Media 3	2008	3	5%
Marksville	6275	Media 3	2009	10	3%
Hessmer	802	Media 3	1987	15	5%
Oberlin	2,100	Millennium Digital Media Systems, LLC	2008	15	3%
Rodessa		PC One Cable	2007	15	2%
Campti	1,069	Red River Cable	1982	10	3%
Clarence		Red River Cable TV		15	3%
Coushatta	2,300	Red River Cable TV	1976		2%
Eunice	10,398	Renaissance Media LLC	1999	25	5%
Fordoche	1,150	Spillway Communications	1981	15	3%
Krotz Springs	1,100	Spillway Communications	2007		3%

Livonia	1,339	Spillway Communications	2010	15	5%
Choudrant	845	Squire Creek Communication	2003	10	3%
Zwolle		Suddenlink	2008	5	2%
Sibley	1,100	Suddenlink	1998	25	2%
Ringgold		Suddenlink	2007	7	4%
Minden	13087	Suddenlink Communications	2005	15	5%
Natchitoches	18,323	Suddenlink Communications	2008		5%
Alexandria	48,000	Suddenlink Communications	2007	10	5%
Anacoco	863	Suddenlink Communications	2011	15	3%
Ball	4,000	Suddenlink Communications	2006	5	5%
Bastrop	11,365	Suddenlink Communications	2011	-	5%
Bossier City	61,315	Suddenlink Communications	2008		5%
Boyce	1,190	Suddenlink Communications	2010	14	5%
Cheneyville	625	Suddenlink Communications	2009		4%
Cottonport	2,338	Suddenlink Communications	2009	15	5%
DeRidder	10,578	Suddenlink Communications	2005	25	3%
Dubberly	294	Suddenlink Communications	2008	7	3%
Iowa	2,996	Suddenlink Communications	1995	5	5%
Leesville	6,800	Suddenlink Communications	1995		4%
Mer Rouge	725	Suddenlink Communications	2009	3	3%
Moreauville	1,025	Suddenlink Communications	1990	25	3%
New Llano	2,505	Suddenlink Communications	2011		3%
Pineville	14,555	Suddenlink Communications	1994	15	5%
Plaucheville	268	Suddenlink Communications			5%
Rosepine	1,692	Suddenlink Communications	2008	10	5%
Ruston	21859	Suddenlink Communications	1997	15	5%
Sulphur	20,410	Suddenlink Communications	2001	15	3%
Lake Charles	71,993	Suddenlink Communications	2007	15	5%
Ville Platte		Suddenlink Communications	2007	15	5%
Norwood	322	Trustcable	2006	15	5%
Lockport	2,600	Vision Communications	2003	10	3%
Benton	2,100	Zoom Cable	1982	25	3%
Cotton Valley	1,009	Zoom Cable			
Sarepta	891	Zoom Cable	2009	10	5%
Plain Dealing	1,015	Zoom Cable	2008	10	5%
Livingston	1,429				5%

Electric Company Franchise Fee Distribution



2011 Other Franchise Fee

Municipality	2011 Population	Other Franchise Company	Year	Length	%
Lafayette	342,201	Acadiana Transit	2010	2	2%
Jefferson Parish	432,552	CenturyTel	2005	15	5%
New Iberia	37,000	DETEL	2007	5	2%
Jefferson Parish	432,552	Level III Communications	2000	15	
Jefferson Parish	432,552	Metromedia Fiber Network Services	2000	15	
Jefferson Parish	432,552	Southern Light	2008	15	
Montpelier		St. Helena Jury	2011		
Jefferson Parish	432,552	Telecove Operations	2000	15	
Jefferson Parish	432,552	WilTel Communication	2005	15	